



DECLARATION OF RESTRICTIVE COVENANTS AND CONDITIONS

FOR

OAK RIDGE VILLAGE, UNITS 6A AND 6B

THE STATE OF TEXAS }
COUNTY OF BEXAR } KNOW ALL MEN BY THESE PRESENTS:

THIS DECLARATION, made on the date hereinafter set forth by WETMORE THOUSAND OAKS, LTD., hereinafter referred to as "Declarant," as follows:

WITNESSETH:

WHEREAS, Declarant desires to create a residential community with designated "Lots" and "Common Facilities" (as those terms are defined herein) for the benefit of the present and future owners of said Lots on the following described real property owned by Declarant, to wit:

Lots 14-43, 74-93, inclusive, Block 1, New City Block 18931, OAK RIDGE VILLAGE, UNIT 6A, in the City of San Antonio, Bexar County, Texas, as shown on plat thereof recorded in Volume 9547, Page 142, Deed and Plat Records of Bexar County, Texas; and

Lots 44-73, inclusive, Block 1, New City Block 18931, OAK RIDGE VILLAGE, UNIT 6B, in the City of San Antonio, Bexar County, Texas, as shown on plat thereof recorded in Volume 9547, Page 143, Deed and Plat Records of Bexar County, Texas (said lots in Units 6A and 6B are hereinafter referred to as the "Property")

WHEREAS, Declarant has subdivided the Property as shown by the map and plat of such subdivisions, which map and plat has heretofore been filed as the true and correct survey, map, and plat thereof, and which subdivision shall be effectively known as OAK RIDGE VILLAGE, UNITS 6A AND 6B;

WHEREAS, Declarant has deemed it desirable for the efficient preservation of the values and amenities in said community, and in the subdivision known as OAK RIDGE VILLAGE, UNITS 6A AND 6B, to create an agency to which should be delegated and assigned the powers of maintaining and administering the Common Facilities and administering and enforcing the covenants and restrictions and collecting and disbursing the assessments and charges hereinafter created; and

WHEREAS, Declarant desires to ensure the preservation of the values and amenities in said community and for the maintenance of said Common Facilities, and to this end desires to further subject the Property, together with such additions as may hereafter be made thereto as herein provided, to the covenants, restrictions, easements, charges, and liens hereinafter set forth, each and all of which is and are for the benefit of said property and each of the owners thereof; and

1601956449 pg 1091

WHEREAS, OAK RIDGE VILLAGE HOMEOWNERS ASSOCIATION, INC. has been incorporated under the laws of the State of Texas as a non-profit corporation for the purposes of exercising the functions aforesaid as to OAK RIDGE VILLAGE, UNITS 6A AND 6B, and such other real property, if any, as may be annexed thereto and become subject to the jurisdiction of said Association; and

WHEREAS, the Property lies within that area described on "Exhibit B" to the Declaration of Restrictive Covenants and Conditions recorded in Volume 5862, Page 215 of the Real Property Records of Bexar County, Texas, under the terms of which Declarant has the right to annex said OAK RIDGE VILLAGE, UNITS 6A AND 6B to the jurisdiction and assessment of the OAK RIDGE VILLAGE HOMEOWNERS ASSOCIATION, INC., and Declarant desires to so do;

NOW, THEREFORE, Declarant declares that the Property is and shall be hereafter held, transferred, sold, conveyed, occupied, and enjoyed subject to the following covenants, conditions, restrictions, easements, charges, and liens hereinafter set forth, and shall hereafter be subject to the jurisdiction and assessments of the OAK RIDGE VILLAGE HOMEOWNERS ASSOCIATION, INC., as follows:

ARTICLE I
PURPOSE

The Property is encumbered by these Restrictive Covenants for the following reasons: to ensure the best and highest use and most appropriate development of the property; to protect lot owners against improper use of surrounding lots; to preserve so far as practicable the natural beauty of the property; to guard against the erection of poorly designed or proportioned structures of improper or unsuitable materials; to provide for the use and maintenance of common areas and improvements, and a homeowners association for the residents of the subdivision; to encourage and secure the erection of attractive improvements on each Lot with appropriate locations; to secure and maintain proper setbacks from streets and adequate free space; and, in general, to provide for development of the highest quality to enhance the value of investment made by owners of Lots (as hereinafter defined).

OAK RIDGE VILLAGE HOMEOWNERS ASSOCIATION, INC. has been incorporated under the laws of the State of Texas as a non-profit corporation for the purposes of exercising the functions aforesaid as to the Property, and such other real property as may be annexed thereto and become subject to the jurisdiction of said Association; and Declarant desires to conform the restrictions on use of Property as necessary for the purpose of subjecting the Property and the Owners thereof to the jurisdictions of said OAK RIDGE VILLAGE HOMEOWNERS ASSOCIATION, INC.

ARTICLE II
DEFINITIONS

The following words when used in this Declaration or in any Supplemental Declaration (unless the context shall prohibit) shall have the following meanings:

VILL 8449 PG 1092

(a) "**ACC,**" "**Committee**" or "**Architectural Control Committee**" shall mean the Architectural Control Committee established pursuant to this Declaration.

(b) "**Articles**" shall mean the Articles of Incorporation of OAK RIDGE VILLAGE HOMEOWNERS ASSOCIATION, INC., as they may, from time to time, be amended.

(c) "**Association**" shall mean and refer to OAK RIDGE VILLAGE HOMEOWNERS ASSOCIATION, INC., a Texas non profit corporation, its successors and assigns as provided for herein.

(d) "**Board of Directors**" shall mean and refer to the governing body of the Association, the election and procedures of which shall be as set forth in the Articles of Incorporation and By-Laws of the Association.

(e) "**Builder Member**" shall mean such builders approved by Declarant for construction within the subdivision and who own one or more Lots for construction of a residence for resale to others.

(f) "**Bylaws**" shall mean the Bylaws of OAK RIDGE VILLAGE HOMEOWNERS ASSOCIATION, INC. as they may, from time to time, be amended.

(g) "**Common Facilities**" shall mean and refer to all property owned, leased, or maintained by the Association for the use and benefit of the Members of the Association.

(h) "**Declarant**" shall mean and refer to WETMORE THOUSAND OAKS, LTD., its successors or assigns, including any bulk transferee of Lots unless such rights as successor Declarant are negated in writing in the recorded instrument of conveyance.

(i) "**Living Unit**" shall mean and refer to a single family residence and its attached or detached garage situated upon a Lot.

(j) "**Lot**" shall mean and refer to any of the plots of land numbered Lots 14-43 and Lots 74-93, Block 1, New City Block 18931, OAK RIDGE VILLAGE, UNIT 6A and Lots 44-73, Block 1, New City Block 18931, OAK RIDGE VILLAGE, UNIT 6B, in the City of San Antonio, Bexar County, Texas, as shown on the respective Subdivision Plat.

(k) "**Member**" shall mean and refer to all those Owners who are members of the Association as provided herein.

(l) "**Owner**" shall mean and refer to the record owner, whether one or more persons or entities, of the fee simple title to any Lot of portion of a Lot within the Property, including contract sellers but excluding those having interest merely as security for the performance of an obligation.

(m) "**Property**" shall mean and refer to the above described property known as OAK RIDGE VILLAGE, UNITS 6A AND 6B, and additions thereto, as are subject to this Declaration or any Amended or Supplemental Declaration.

VOL 8449 PG 1093

(n) "**Subdivision Plat**" shall mean and refer to the map or plat of OAK RIDGE VILLAGE UNIT 6A, filed for record in Volume 9547, Page 142, Deed and Plat Records of Bexar County, Texas, and OAK RIDGE VILLAGE UNIT 6B, filed for record in Volume 9547, Page 143, Deed and Plat Records of Bexar County, Texas, and any amendment thereof upon filing of same for record in the Deed and Plat Records of Bexar County, Texas.

ARTICLE III
USE

All land included within the Property shall be used for "residential purposes" only, either for the construction of private single-family residences, including an enclosed private garage for not less than two (2) automobiles, or as part of the Common Facilities; provided, however, that only one such private single-family residence may be constructed, or otherwise placed upon any one Lot. The term "residential purposes" as used herein shall be held and construed to exclude any business, commercial, industrial, apartment house, hospital, clinic and/or professional uses, and such excluded uses are hereby expressly prohibited subject solely to the use by each Builder Member of residences within the Property as temporary sales offices and model homes for the display and sale of Lots within the Property and no others. This restriction shall not, however, prevent the inclusion of permanent living quarters for domestic servants or to allow domestic servants to be domiciled with an owner or resident.

Building materials placed on Lots prior to commencement of improvements must be kept in a neat, clean and orderly condition. No materials may be placed on the street or between the curb and the property line.

During the construction and sales period of the initial Living Units, Builder Members may erect and maintain such structures as are customary in connection with such construction and sale of such property, including, but not limited to, a business office, storage areas, signs, model units, and sales offices. All temporary construction and sales structures shall be aesthetically compatible with the subdivision development as determined by the Committee, and may only be located within the Property for a period not exceeding two (2) years, unless written approval of the ACC is obtained, which approval will not unreasonably be withheld.

ARTICLE IV
ARCHITECTURAL CONTROL COMMITTEE

There is hereby created an Architectural Control Committee, initially composed of Jim Bastoni, Krista Daries and Darryl Byrd, to serve until their successors are named. A majority of the Committee may act for the Committee and no notice of any of its meetings shall be required. Subject to the terms hereinafter set forth, Declarant shall have the right to add members to the Committee and fill vacancies in the Committee membership and Declarant may assign such rights to the Association. In the event that all members of the ACC shall resign, and Declarant shall fail to appoint successors for a period of 30 days after the last to resign, then in such event, the Board of Directors of the Association may appoint the members of the ACC.

The Committee shall have the express authority to perform fact finding functions hereunder and shall have the power to construe and interpret any covenant herein that may be vague, indefinite, uncertain or capable of more than one construction. The Committee may also develop and promulgate policy guidelines and criteria used as standards in achieving the objectives of particular design problems frequently encountered in the Property. Members of said Committee and their representatives shall not be liable to any person subject to or possessing or claiming the benefits of these restrictive covenants for any claim or loss or damage whatsoever, including, without limitation, any claims for damage or injury to property or for damage or loss arising out of their acts hereunder. In the event of non-compliance with this Declaration, the Architectural Control Committee shall have the power to halt such work through legal means, the first step of which shall be written notice to the non-complying Owner of the property, and to require the resolution of such non-compliance prior to continuation of construction. The Architectural Control Committee shall not be entitled to any compensation for services rendered pursuant to this covenant but shall be entitled to be fully reimbursed for all amounts reasonable expended in the performance of their responsibilities.

No building, fence, or other structure or improvement shall be erected, placed or altered on any Lot in the subdivision until the plans and specifications, including exterior elevations and exterior colors and all exterior materials for such building, fence or other structure and showing the location of such building, fence or other structure, shall have been approved in writing by the Architectural Control Committee as to the quality of workmanship and materials and conformity and harmony of exterior design with existing structures in the subdivision and as to the location with respect to topography, existing trees and finished elevation. Within thirty (30) days after the Owner has submitted to the Committee all plans that the Committee may require ("Submitted Plans"), the Committee shall notify the Owner in writing whether the Submitted Plans are approved or disapproved. Any disapproval shall set forth the specific reason or reasons for such disapproval. In the event the Submitted Plans have not been approved or disapproved within thirty (30) days after being submitted, the Submitted Plans will be deemed to have been approved but such deemed approval shall not permit a violation of any of the terms of these covenants.

The Architectural Control Committee shall have the right, but not the obligation, to grant variances and waivers relative to minor deviations and infractions of this Declaration or to correct or avoid hardships to Owners. The decision of the Architectural Control Committee shall be final and binding upon the applicant and other Owners.

The Architectural Control Committee shall be duly constituted for the entire period of duration of this Declaration. The Architectural Control Committee shall have the power to employ professional consultants to assist it in discharging its duties at the expense of the Association.

ARTICLE V RESTRICTIONS ON LOTS

All Lots in the subdivision shall be used for residential purposes or as part of the Common Area. No residential building shall remain incomplete for more than nine (9) months after construction has commenced. Temporary use may be made of a house for a builder's sales office, which shall be permitted until such house is sold, not to exceed thirty-six (36) months in total from time of completion, provided such use is approved in writing by Declarant.

Each Lot improved with a residence must include an attached or detached garage large enough to accommodate under roof a minimum of two (2) full-sized automobiles. No garage shall be permanently enclosed for conversion to any other use. Open carports are not permitted, unless special design circumstances warrant their use, in which case permission must be obtained in writing from the Architectural Control Committee. The term "residential purposes" as used herein shall have the meaning given to it in Article III, above.

ARTICLE VI
OUTBUILDING REQUIREMENTS

Every outbuilding, inclusive of such structures as a detached garage, storage building, gazebo, spa, greenhouse or children's playhouse, shall be compatible with the dwelling to which it is appurtenant in terms of its design and material composition. All such outbuildings shall be subject to approval of the Architectural Control Committee. In no instance shall an outbuilding exceed one (1) story in height, nor shall the total floor area of outbuildings other than a detached garage exceed ten percent (10%), individually or in the aggregate, of the floor area of the main dwelling.

ARTICLE VII
BUILDING MATERIALS

The exterior walls of all one-story residential buildings, and the lower story of all two-story residential buildings, shall be constructed with masonry, rock, stucco, brick, or brick and masonry veneer for 25% or more of the total exterior wall area. Window and door openings shall be included as masonry. Notwithstanding the foregoing, the Architectural Control Committee is empowered to waive this restriction, if, in its sole discretion, such waiver is advisable in order to accommodate a unique or advanced building concept, design or material, and the resulting structure will not detract from the general appearance of the neighborhood. Wall materials used on all Lots shall be restricted to those types and colors as approved by the Architectural Control Committee.

Roofing shall be either slate, tile, factory fire-treated wood (if permitted by the City of San Antonio), tarnished metal with standing seams, or composition non-dimensional shingles provided that any composition roofing shall be three tab or more.

ARTICLE VIII
FENCES

No fence, wall or hedge shall be built or maintained forward of the front wall line of the main structure, not including decorative walls or fences which are part of the architectural design of the main structure, and which are not to be built or maintained nearer than the building setback line of any Lot, unless otherwise approved in writing by the Architectural Control Committee.

Fences constructed on a Lot parallel to a street adjoining the Lot shall be of the following three types:

- (1) wood slats not to exceed six inches (6") in width; or

VOL 8449 PG 1096

- (2) all masonry which matches the house; or
- (3) a combination of simple wrought iron bars and matching masonry

All other fences shall be of the three types above described or shall be all wood composed of one inch by not more than six inches (1" X 6"), six feet (6') tall, vertical cedar or spruce planks, without gaps between planks, with the tops either level or notched "dog-ear" style.

Fences may be stained or painted to preserve the natural color of the wood. Fences may not be painted white or stained a harsh color such as redwood.

All wooden fences constructed alongside a street shall be constructed without any framing visible from such street.

The Architectural Control Committee is empowered to waive the aforesaid composition requirements for fences and the aforesaid height or setback limitation in connection with retaining walls and decorative walls if, in its sole discretion, such waiver is advisable in order to accommodate a unique, attractive or advanced building concept, design or material, and the resulting fence, decorative wall and/or retaining wall (whichever is applicable) will not detract from the general appearance of the neighborhood.

No fence, wall, or hedge or shrub planting which obstructs sight lines shall be placed or permitted to remain on any corner Lot within the triangular areas formed by the extension of curb lines and a line connecting them at points twenty-five feet (25') from the intersection of the extended curb lines into the street. No structures or landscape material over three and one-half feet (3-1/2') tall shall be allowed in this inscribed triangle.

ARTICLE IX DRIVEWAYS AND SIDEWALKS

Driveways on each residential Lot must be constructed of brushed concrete. All sidewalks shall be a minimum of four feet (4') wide on the curb and shall be constructed of brush-finished concrete. All other materials and finishes must be to City of San Antonio specifications and approved in writing by the ACC. Location, design and any decorative surface must be approved by the Architectural Control Committee. The driveway turnout shall be constructed to specifications of the City of San Antonio and in such manner as to provide an attractive transitional radius from the curb and gutter into the driveway entrance and shall prevent escape of drainage water from the street onto any Lots. Driveways and sidewalks must be shown on the site plan submitted for approval of the Architectural Control Committee. Asphalt driveways and sidewalks are specifically prohibited. All sidewalks, crossways, and driveway approaches shall comply with City of San Antonio specifications. Any concrete spilled, poured or washed on a street must be immediately removed leaving the street clean and unstained.

Y008449 PG 1097

ARTICLE X
TEMPORARY STRUCTURES

No structure of a temporary character (sales structure, trailer, travel trailer, tent, shack, garage, barn or other outbuildings) shall be used on any Lot at any time as a residence, either temporarily or permanently. No trailer, camper, recreational vehicles, or similar vehicles shall at any time be parked in view from other properties or connected to utilities situated within a Lot. No dwelling previously constructed elsewhere may be moved onto any Lot in the subdivision controlled by these covenants. This covenant specifically includes mobile homes or the use of a mobile home in which the axle and wheels have been removed and placed upon a concrete slab, which said mobile home is hereby specifically prohibited as a residence, either temporarily or permanently, and further, specifically includes a mobile home upon which wheels have been left attached. Sales offices and construction offices used by the developer or builders are permitted but are subject to ACC approval as to number, type, location and ultimate use.

ARTICLE XI
SIGNS

No signs, banners, or pennants of any kind shall be displayed to the public view on any single-family residential Lot except one (1) professional sign of not more than nine (9) square feet advertising the property for sale or rent. Signs used by the developer or builders to advertise Lots or homes within the Property during the construction and sales period shall be permitted, irrespective of the foregoing. Signs advertising subcontractors or suppliers are specifically prohibited. The sign may state only the name and phone number of the seller and/or the seller's agent. The Architectural Control Committee shall have control over the wording, design, appearance, size, quantity, and location of all signs. Except for sale or rental signs adhering to the standards of the first sentence of this Article, all signs within the Property shall be subject to the prior written approval of the ACC.

ARTICLE XII
MAINTENANCE OF LOTS

Grass, weeds and vegetation on each Lot shall be kept mowed at regular intervals. Trees, shrubs, vines and plants that die shall be promptly removed from the property and replacements of equal quality or value promptly installed. Lawns must be properly maintained and fences must be repaired and maintained and no objectionable or unsightly usage of Lots will be permitted which is visible to the public view. Building materials shall not be stored on any Lot except when being employed in construction upon such Lot, and any excess materials not needed for construction and any building refuse shall promptly be removed from such Lot. In the event of default on the part of the Owner or occupant of any Lot in observing the above requirements or any of them, such default continuing after ten (10) days written notice thereof, Declarant, or its assigns, or the Association, may, without liability to Owner or any occupants, but without being under any duty to do so in trespass or otherwise, enter upon said Lot, cut or cause to be cut, such weeds and grass and remove or cause to be removed, such garbage, trash and rubbish or do any other thing necessary to secure compliance with this Declaration, so as to place said Lot in a neat, attractive, healthful and sanitary condition, and may charge the Owner or occupant of such Lot for the cost of such work, plus a reasonable administrative charge and for reasonable attorney's fees. The Owner or

occupancy, as the case may be, agrees by the purchase or occupancy of the Lot to pay such statement immediately upon receipt thereof. The sum due shall be a charge on the Lot and shall be a continuing lien upon the Lot against which such sums are due, and may be enforced as fully as if it were an unpaid annual or special assessment.

Until a home or residence is built on a Lot, Declarant may, at its option have the grass, weeds and vegetation cut when and as often as it determines the same is needed, and have dead trees, shrubs and plants removed therefrom. Declarant may also, at its option, remove any excess building materials or building refuse situated on a Lot in violation of this covenant. The Owner of any Lot shall be obligated to reimburse Declarant for the cost of any such maintenance or removal upon demand.

ARTICLE XIII LANDSCAPING

All front yards and side yards, up to the "wing wall" (which is that fence or wall at the side yard that extends from the side of the house to the side property line), must be sodded or seeded within three months after occupancy of the house. Side yards on corner lots must be sodded the full length of the property line adjacent to the street. After sodding, all yards must be maintained with grass or landscaping in a neat and well mown condition, free of unsightly weeds and overgrowth. Decorative ground cover rock in the front and side yard may be used in lieu of grass but may not exceed ten percent (10%) of the total area of the front and side yard. No oak, elm, or pecan trees larger than eighteen inches (18") in diameter may be removed without written ACC approval. EACH OWNER IS ADVISED THAT THERE ARE NO EXPRESS OR IMPLIED WARRANTIES AS TO THE LIFE EXPECTANCY, VITALITY OR FITNESS FOR INTENDED PURPOSE OF ANY TREES OR SHRUBS LOCATED ON THE PROPERTY.

ARTICLE XIV VEHICLES

No trailer, motor home, tent, boat, recreational vehicle, travel trailer, or any truck larger than a one and one-half (1-1/2) ton pick-up or wrecked, junked or wholly inoperable vehicle, shall be kept, parked, stored or maintained on any portion of the front yard in front of the building line of the permanent structure nor shall any be kept, parked, stored or maintained on other portions of the Lot for a period more than twenty-four (24) hours, unless they are in an enclosed structure or in a screened area which prevents the view thereof from adjacent Lots and streets. No dismantling or assembling of an auto, trailer, motor home, tent, boat, recreational vehicle, travel trailer, any truck or other machinery or equipment shall be permitted in any driveway or yard adjacent to a street. Off-street parking shall be provided by the Owner of each Living Unit for all such vehicles in a location screened from view from the street and from the other Lots.

ARTICLE XV GARBAGE AND REFUSE DISPOSAL

No Lot shall be used or maintained as a dumping ground for rubbish. Trash, garbage and other waste shall be kept in sanitary containers, whether arranged for alley pickup or street pickup. No trash, ashes or other refuse may be thrown or dumped on any vacant Lot, park, street, Right-of-

Way, or drainage area in the Property. No cans, bags, containers or receptacles for the storing or disposal of trash, garbage, refuse, rubble, or debris shall be stored, kept, placed or maintained on any Lot where visible from any street except solely on a day designated for removal of garbage and rubbish and on which days only such cans, bags, containers, and receptacle may be placed in front of a residence and beside a street for removal but shall be removed from view before the following day.

ARTICLE XVI
PETS

No animals, livestock or poultry of any kind shall be raised, bred or kept on any Lot except for cats, dogs or other generally recognized household pets of a reasonable number, provided that they are not kept, bred or maintained for any commercial purposes and provided further, that no more than four (4) adult animals may be kept on a single Lot.

All such animals shall be kept in strict accordance with all local laws and ordinances (including leash laws) and in accordance with all rules established by the Architectural Control Committee. It shall be the responsibility of the Owners of such household pets to prevent the animals from running loose or becoming a nuisance to the other residents.

ARTICLE XVII
OIL AND MINING OPERATIONS

No oil drilling, oil development operations, oil refining, quarrying or mining operations of any kind shall be permitted upon or in any Lot, nor shall oil wells, tanks, tunnels, mineral excavations, or shafts be permitted upon any Lot. No derrick or other structure designed for use in boring for oil or natural gas shall be erected, maintained or permitted upon any Lot. No tank for the storage of oil or other fluids may be maintained on any Lots above the surface of the ground.

ARTICLE XVIII
WATER AND SEWAGE SYSTEMS

No individual water supply system or sewage disposal system shall be permitted on any Lot, including, but not limited to, water wells, cesspools or septic tanks.

ARTICLE XIX
RADIO OR TV ANTENNA, SATELLITE DISHES, AND SOLAR COLLECTORS

No radio, citizen band or otherwise, or television aerial wires or antennas shall be maintained on any portion of any Lot, except those which are fully enclosed within the structure of the Living Unit. No microwave or other satellite dishes, antennas, receivers, or transmitters shall be placed on any Lot without the prior written approval of the Architectural Control Committee which shall have the authority to establish guidelines for the placement of satellite dishes and solar collectors. Solar apparatus, if used, must be installed in a location not visible from the street, any Rights-of-Way or other Parcels or portions thereof, and must be approved by the Architectural Control Committee before erection.

ARTICLE XX
NUISANCES

No noxious or offensive activity shall be carried on upon any Lot, nor shall anything be done thereon which may be or may become an annoyance or nuisance to the neighborhood. No Owner or occupant shall perform any work that will impair the structural soundness or integrity of another Living Unit or impair any easement or hereditament, nor do any act nor allow any condition to exist which will adversely affect the other Living Units or their Owners or residents. No exterior lighting of any sort shall be installed or maintained on a Lot where the light source is offensive or a nuisance to neighboring property (except reasonable security or landscape lighting that has approval of the Architectural Control Committee). No exterior speakers, horns, whistles, bells or other sound devices (except security devices such as entry door and patio intercoms used exclusively to protect the Lot and improvements situated thereon) shall be placed or used upon any Lot.

ARTICLE XXI
EASEMENTS

Easements for installation and maintenance of utilities and drainage facilities are reserved as shown on the recorded plat. Within these easements, if any, no structure, planting or other material shall be placed or permitted to remain which may damage or interfere with the installation and maintenance of utilities or, in the case of drainage easements, which may change the direction of flow of water through drainage channels in such easements. The easement area of each Lot, if any, and all improvements in such area shall be maintained continuously by the Owner of the Lot, except for those improvements for which a public authority or utility company is responsible. All drainage on Lots must comply with the area grading plan attached as "Exhibit A."

An easement for construction, reconstruction, repair, and maintenance of any subdivision entry wall, monument, or sign, now or hereafter erected on a Lot, is hereby reserved to Declarant and the Association upon and across each such Lot. No Owner of a Lot on which a subdivision entry wall, monument, or sign is placed shall do or permit any act which damages, defaces, or alters such wall, monument or sign or obscures the same from view of any adjoining street. Any vegetation between such wall, monument, or sign and an adjoining street shall be maintained by the Lot Owner in a neat, orderly and trimmed condition, failing which Declarant and/or the Association may enter on the Lot for such purposes and at the expense of the Owner.

ARTICLE XXII
MAINTENANCE AND ACCESS EASEMENTS

There is hereby created in favor of all easement owners, Declarant, the Association, and their assignees, a right of ingress or egress across, over, and under the Property for the purpose of installing, replacing, repairing, and maintaining all facilities for utilities, including, but not limited to, water, sewer, telephone, electricity, gas, and appurtenances thereto, and to repair, correct, replace, or maintain any wall, fixture, light, or other structure or item constituting part of the Common Facilities or required or permitted to be maintained under the terms hereof or to correct or remove any condition prohibited under the terms hereof. Neither the Declarant nor the Architectural Control Committee nor any member of the Committee shall be liable for any damage done by any utility company or their assigns, agents, employees or servants, using any easements now or hereafter in

existence, whether located on, in, under, or through the Property, to fences, shrubbery, trees or flowers or other property now or hereinafter situated on, in, under, or through the Property. No provision hereof related to placement or nature of structures or conditions on a lot, nor the approval thereof, express or implied, by the Declarant or the Committee shall affect the rights of easement owners nor enlarge the rights of Lot Owners with regard to the construction or maintenance of improvements or conditions within an easement area.

There shall be a one foot (1') vehicular non-access easement along Lots 18, 19, 20, 33, 34 and 35, Block 1, NCB 18931, OAK RIDGE VILLAGE UNIT 6A and Lots 54, 55 and 56, Block 1, NCB 18931, OAK RIGE VILLAGE UNIT 6B.

**ARTICLE XXIII
DRAINAGE EASEMENTS**

Easements for drainage throughout the subdivision are reserved as shown on the Subdivision Plat, such easements being depicted thereon as "drainage easements." The Association shall be responsible for any maintenance of these easements or right-of-ways. No Owner of any Lot in the subdivision may perform or cause to be performed any act which would alter or change the course of such drainage easements in a manner that would divert, increase, accelerate or impede the natural flow of water over and across such easements. More specifically and without limitation, no Owner or resident of a Living Unit may:

- (1) alter, change or modify the existing natural vegetation of the drainage easements in a manner that changes the character of the original environment of such easements;
- (2) alter, change or modify the existing configuration of the drainage easements, or fill, excavate or terrace such easements, or remove trees or other vegetation therefrom without the prior written approval of the Architectural Control Committee and the City of San Antonio Drainage Engineer;
- (3) construct, erect or install a fence or other structure of any type or nature within or upon such drainage easements;
- (4) permit storage, either temporary or permanent, of any type upon or within such drainage easements; or
- (5) place, store or permit to accumulate trash, garbage, leaves, limbs or other debris within or upon the drainage easements, either on a temporary or permanent basis.

The failure of any Owner to comply with the provisions of this Article shall in no event be deemed or construed to impose liability of any nature on the Architectural Control Committee and/or Declarant, and such Committee and/or Declarant shall not be charged with any affirmative duty to police, control or enforce such provisions. The drainage easements provided for in this Article shall in no way affect any other recorded easement in the subdivision.

ARTICLE XXIV
GARAGES

A garage able to accommodate at least two (2) full-sized automobiles must be constructed and maintained for each Living Unit. Garages on corner Lots must be set back at least fifteen feet (15') from the side Lot line and all garages must be set back at least twenty feet (20') from the front Lot line. Each driveway must accommodate two vehicles in front of the garage for off-street parking requirements. Rear detached garages shall be permitted provided they are constructed in compliance with the requirements of these covenants and the specifications of the City of San Antonio.

ARTICLE XXV
MAXIMUM HEIGHT

No building or structure erected, altered or placed on, within or in the Property shall exceed thirty-five feet (35') in height (measured from the top of the foundation to the topmost part of the roof) nor be more than two and one-half (2-1/2) stories in height, provided however, that all applicable ordinances, regulations, and statutes with respect to the maximum height of buildings and structures shall, at all times, be complied with.

ARTICLE XXVI
MINIMUM AREA

The living area of each residence constructed on a Lot shall contain the minimum, contiguous square feet of living space set forth below, such square feet being exclusive of open or screened porches, terraces, patios, driveways, carports, garages and living quarters for domestic servants separated or detached from the primary living area; to wit:

- A. Single Story -- One Thousand One Hundred (1100) Feet
- B. Two Story -- One Thousand Four Hundred (1400) Feet

ARTICLE XXVII
BUILDING SETBACKS

The minimum front and rear setback shall be twenty feet (20') for all structures unless otherwise approved in writing by the Architectural Control Committee, or as shown on the Subdivision Plats for each unit. It should be noted that the Subdivision Plats allow a sixteen foot (16') front setback on designated lots, except for front-entry garages which must be a minimum of twenty feet (20'). The rear setback shall comply with applicable City of San Antonio ordinances. Sideyards shall be a minimum of five feet (5') on each side unless otherwise approved by the Committee.

ARTICLE XXVIII
LOT CONSOLIDATION

Any Owner owning two or more adjoining Lots or portions of two or more such Lots may, with the prior approval of the Architectural Control Committee, consolidate such Lots or portions thereof

2018 09 11 03

into a single building site for the purpose of constructing one residence and such other improvements as are permitted herein, provided, however, that no such building site shall contain less than six thousand (6,000) square feet of land. Any consolidated Lot shall comply with all lawful requirements of any applicable statutes, ordinances or regulations. On application by an Owner, the Board of Directors may adjust the assessments on a consolidated Lot to an amount not less than the full assessment rate for a single Lot. Absent such adjustment, a consolidated Lot shall bear the full assessment rate theretofore applicable to all Lots that are consolidated.

ARTICLE XXIX
ADDITIONS

Declarant may bring within the scheme of this Declaration, and the jurisdiction of the Association, additional properties lying within the area depicted or described on "Exhibit B" attached hereto, through the execution and filing of a Declaration of Restrictions or other instrument reflecting such intent. The declaration of restrictive covenants for such properties may contain such modifications as are necessary to reflect the different character of the added properties. Property other than that described or shown on "Exhibit B" may be annexed to the jurisdiction of the Association only with the consent of a majority of both classes of Members at a meeting duly noticed for such purpose.

ARTICLE XXX
ENFORCEMENT

The failure of any Owner or tenant to comply with any restriction or covenant will result in irreparable damage to Declarant and other Owners of Lots in the Subdivision; thus the breach of any provision of this Declaration may not only give rise to an action for damages at law, but also may be made the subject of an action for injunctive relief and/or specific performance in equity in any court of competent jurisdiction. In the event enforcement actions are instituted and the enforcing party recovers, then in addition to the remedies specified above, court costs and reasonable attorney's fees shall be assessed against the violator.

In addition to the remedies for enforcement provided for elsewhere in this Declaration, the violation or attempted violation of the provisions of this Declaration, or any amendment hereto, or Rules and Regulations promulgated by the Board of Directors, by an Owner, his family, guests, lessees or licensees shall authorize the Board (in the case of all of the following remedies) or any Owner (in the case of the remedies provided in (d) below), to avail itself of any one or more of the following remedies:

- (a) The imposition of a special charge not to exceed Fifty (\$50.00) Dollars per violation, or
- (b) The suspension of Owner's rights to use any Association property for a period not to exceed thirty (30) days per violation, plus attorney's fees incurred by the Association with respect to the exercise of such remedy, or

(c) The right to cure or abate such violation, including the right to enter any Lot upon which such violation exists without liability for trespass, and to charge the expense thereof, if any, to such Owner, plus attorney's fees incurred by the Association with respect to the exercise of such remedy, or

(d) The right to seek injunctive or any other relief provided or allowed by law against such violation and to recover from such Owner all its expenses and costs in connection therewith, including, but not limited to attorney's fees and court costs.

Before the Board invokes the remedies provided in subparagraphs (a), (b), (c), and (d) above, it shall give written notice of such alleged violation to Owner, and shall afford the Owner a hearing. If, after the hearing, a violation is found to exist, the Board's right to proceed with the listed remedies shall become absolute. Each day a violation continues shall be deemed a separate violation. Failure of the Association, the Declarant, or of any Owner to take any action upon any breach or default with respect to any of the foregoing violations shall not be deemed a waiver of their right to take enforcement action thereafter or upon a subsequent breach or default.

All charges assessed against an Owner shall constitute a continuing lien upon the Lot of such Owner as fully as if such charge were an unpaid annual or special assessment.

ARTICLE XXXI
ATHLETIC FACILITIES

Tennis court lighting and fencing on residential lots shall be allowed only with the approval of the Architectural Control Committee. Basketball goals, or backboards, or any other similar sporting equipment shall not be placed in the subdivision without the prior written consent of the Architectural Control Committee. The Architectural Control Committee shall have the authority to establish guidelines for the placement and design of basketball goals and no basketball goal shall be kept or maintained within sight of any street except in accordance with any such guidelines established.

ARTICLE XXXII
AMENDMENT

This Declaration shall remain in force and effect until January 1, 2014, at which time, and each tenth anniversary thereafter, this Declaration shall be automatically renewed for a period of ten years unless 75% of the Owners of Lots shall file a written agreement to abandon same. This Declaration may be amended by written instrument executed by the Owners of seventy-five percent (75%) or more of the Lots, provided that no amendment prior to January 1, 2014, shall be effective until approved and executed by Declarant and filed of record in the Official Public Records of Real Property of Bexar County, Texas. Notwithstanding the foregoing, Declarant shall have the right to file an amendment to this Declaration, without the necessity of joinder by any other Owner of Lots, or any interest therein, for the limited purposes of correcting a clerical error, clarifying an ambiguity, or removing any contradiction in the terms hereof.

ARTICLE XXXIII
VA APPROVAL

Absent Declarant's written waiver, then for so long as the Declarant, its successors and assigns, have a controlling vote of the Association, the following actions will require the prior approval of the Veterans Administration: (a) annexation of property other than as shown on "Exhibit B" hereto; (b) dedication of Common Area; and (c) amendment of this Declaration other than pursuant to Article XXXII hereof.

ARTICLE XXXIV
MEMBERSHIP IN THE ASSOCIATION

Every person or entity who is a record Owner of a fee or undivided interest in any Lot which is subject to the jurisdiction of and to assessment by the Association shall be a member of the Association, provided, however, that any person or entity holding an interest in any such Lot or Lots merely as security for the performance of an obligation, shall not be a member.

ARTICLE XXXV
VOTING RIGHTS

The Association shall have two classes of voting membership.

Class A. Class A Members shall be all those owners as defined in Article XXXIV above with the exception of Declarant. Class A Members shall be entitled to one vote for each Lot in which they hold the interest required for membership by Article XXXIV. When more than one person holds such interest or interests in any Lot, all such persons shall be members, and the vote for such Lot shall be exercised as they among themselves determine, but in no event shall more than one vote be cast with respect to any such Lot.

Class B. The Class B Members shall be Declarant and Builder Members. The Class B Members shall be entitled to three votes for each Lot in which they hold the interest required by Article XXXIV above, provided that the Class B membership shall cease and become converted to Class A membership on the happening of the following events, whichever occurs earlier:

(a) when the total votes outstanding in the Class A membership equal the total votes outstanding in the Class B membership; or

(b) On January 1, 2014.

From and after the happening of these events, whichever occurs earlier, the Class B member shall be deemed to be a Class A member entitled to one vote for each Lot in which it holds the interest required for membership.

Y018449 PG 1106

ARTICLE XXXVI
COVENANTS FOR MAINTENANCE ASSESSMENTS

Declarant, for each Lot owned by it within the Property, hereby covenants, and each Owner of any Lot, by acceptance of a deed therefor, whether or not it shall be so expressed in any such deed or other conveyance, shall be deemed to covenant and agree to pay to the Association: (1) annual assessments or charges; and (2) special assessments for capital improvement, such assessments to be fixed, established, and collected from time to time as hereinafter provided. The annual and special assessments, together with such interest thereon and costs of collection thereof as are hereinafter provided, shall be a charge on the land and shall be a continuing lien upon the property against which each such assessment is made. Each such assessment, together with such interest thereon and cost of collection thereof as hereinafter provided, shall also be the personal obligation of the person who was the Owner of such property at the time the obligation accrued.

The assessments levied by the Association shall be used for the purpose of promoting the recreation, health, safety and welfare of the Members, and in particular, for the improvement, maintenance and operation of the properties, services and facilities devoted to this purpose and related to the use and enjoyment of the Property by the Members.

The annual assessment for both improved and unimproved Lots shall be determined by the Board of Directors in the manner provided for herein after determination of current maintenance costs and anticipated needs of the Association during the year for which the assessment is being made. The initial annual assessment for an improved Lot shall be prorated for the remainder of the calendar year in which begun if begun on other than January 1. The annual assessment for unimproved lots shall be one-fourth (1/4) of the annual assessment for improved lots. The maximum annual assessment for improved Lots and annual assessments for unimproved Lots may be increased by vote of the Members as provided hereinbelow. A Lot shall be deemed to be an "improved Lot" when construction of a Living Unit hereon is completed and closing of a sale thereof has taken place, or when the Living Unit is occupied as a residence, whichever first occurs. As provided in Article XXVIII above, the Board of Directors shall have the power to adjust assessments on consolidated Lots.

In addition to the annual assessments provided for above, the Association may levy, in any assessment year, a Special Assessment on improved Lots only, applicable to that year only, for the purpose of defraying, in whole or in part, the cost of any construction, reconstruction, repair or replacement of a capital improvement on or which is a part of the common Facilities, provided that any such assessment shall have the assent of two thirds (2/3) of the votes of the improved Lot owners who are voting in person or by proxy at a meeting duly called for this purpose, written notice of which shall be sent to all improved Lot owners at least thirty (30) days in advance and shall set forth the purpose of the meeting.

Subject to the limitations stated above, the annual assessment may be adjusted by majority vote of the Board of Directors but shall not be increased by more than ten percent (10%) above that of the previous year without a vote of the membership. Any increase in the annual assessment of more than ten percent (10%) above that of a previous year shall require approval of two-thirds (2/3) vote of each class of Members voting at a meeting duly called for that purpose.

The quorum required for any action authorized hereinabove shall be as follows: At the first meeting called as provided above, the presence at the meeting of Members or proxies entitled to cast sixty percent (60%) of all the votes of each class of membership shall constitute a quorum. If the required quorum is not forthcoming at any meeting, another meeting may be called, subject to the notice requirements set forth above, and the required quorum at any such subsequent meeting shall be one-half (1/2) of the required quorum at the preceding meeting, provided that such reduced quorum requirement shall not be applicable to any such subsequent meeting held more than sixty (60) days following the preceding meeting.

The annual assessments provided for herein shall commence as to all Lots on such date as may be determined by the Board of Directors of the Association. The assessments for each calendar year shall become due and payable and shall be collected as the Board of Directors of the Association shall determine. The amount of the annual assessment shall be an amount which bears the same relationship to the annual assessment established by the Board of Directors as the remaining number of months in that year bear to twelve. When a Lot becomes an improved Lot, there shall be payable as of the first day of the month following the month when it becomes an improved Lot a sum equal to the difference between the annual assessment for unimproved Lots and the annual assessment for improved Lots, prorated over the balance of the year then remaining. The due date of any special assessment under the provisions hereof shall be fixed in the resolution authorizing such assessment.

In December of each year, the Board of Directors of the Association shall fix the amount of the annual assessment against each Lot for the following year and shall at that time prepare a roster of the Lots and assessments applicable thereto which shall be kept in the office of the Association and shall be open to inspection by any Owner on reasonable notice. Written notice of the assessment shall thereupon be sent to every Owner subject thereto. The Association shall upon demand at any time, furnish to any Owner liable for said assessment, a certificate in writing, signed by an officer of the Association, setting forth whether said assessment has been paid. Such certificate shall be conclusive evidence of payment of any assessment therein stated to have been paid.

Any assessments which are not paid when due shall be delinquent. If the assessment is not paid within thirty (30) days after the due date, the assessment shall bear interest from the date of delinquency at the rate of eighteen percent per annum or the maximum contractual rate allowed by law, and the Association may bring an action at law against the Owner personally obligated to pay the same, or foreclose the lien against the Property, and interest costs and reasonable attorney's fees for any such action shall be added to the amount of such assessment. Each such Owner, by his acceptance of a deed to a Lot, hereby expressly vests in the Association, or its agents, the right and power to bring all actions against such Owner personally for the collection of such charges as a debt and to enforce the aforesaid lien by all methods available for the enforcement of such liens, including nonjudicial foreclosure. No Owner may waive or otherwise escape liability for the assessments provided for herein by non-use of the Common Area or abandonment of his Lot.

ARTICLE XXXVII
SUBORDINATION OF THE LIEN TO MORTGAGES

The lien of the assessments provided for herein shall be subordinate to the lien of any valid purchase money or construction mortgage. Sale or transfer of any Lot shall not affect the assessment lien; however, the sale or transfer of any Lot, pursuant to such valid mortgage foreclosure or any proceeding in lieu thereof, shall extinguish the lien of such assessments as to payments which become due prior to such sale or transfer. No sale or transfer shall relieve such Lot from liability for any assessment thereafter becoming due or from the lien thereof.

ARTICLE XXXVIII
TITLES

The titles, headings and captions which have been used throughout this Declaration are for convenience only and are not to be used in construing this Declaration or any part thereof.

ARTICLE XXXIX
ARBITRATION

ANY DISPUTE, CONTROVERSY, OR CLAIM ARISING BETWEEN THE OWNERS' ASSOCIATION, A UNIT OWNER, A TENANT IN RESIDENCE, OR AN ASSIGNEE OF ANY OF THESE OR A DISPUTE BETWEEN UNIT OWNERS, THEIR TENANTS, OR ASSIGNEES CONCERNING THE MANAGEMENT OR ADMINISTRATION OF THE ASSOCIATION OR OTHERWISE ARISING UNDER THE TERMS OF THE DECLARATION, THE BYLAWS, OR RULES AND REGULATIONS OF THE ASSOCIATION SHALL BE SUBMITTED TO ARBITRATION IN ACCORDANCE WITH THE RULES OF THE AMERICAN ARBITRATION ASSOCIATION AND THE JUDGMENT THEREBY RENDERED SHALL BE BINDING ON ALL PARTIES AND MAY BE PRESENTED IN ANY COURT HAVING JURISDICTION OF THE DISPUTE.

ARTICLE XL
INTERPRETATION

If this Declaration or any word, clause, sentence, paragraph or other part thereof shall be susceptible to more than one or conflicting interpretations, then the interpretation which is more nearly in accordance with the general purposes and objectives of this Declaration shall govern.

ARTICLE XLI
OMISSIONS

If any punctuation, word, clause, sentence, or provisions necessary to give meaning, validity, or effect to any other word, clause, sentence, or provision appearing in this Declaration shall be omitted herefrom, then it is hereby declared that such omission was unintentional and that the omitted punctuation, work, clause, sentence or provision shall be supplied by inference.

VOL 8449 PG 1109

ARTICLE XLII
GENDER AND GRAMMAR


The singular, whenever used herein, shall be construed to mean the plural, when applicable, and the necessary grammatical changes required to make the provisions here apply either to corporations or individuals, males or females, shall in all cases be assumed as though in each case fully expressed.

ARTICLE XLIII
ADDITIONAL INFORMATION

Architectural Design Guidelines for the Property, Rules and Regulations of the Association, and the other documents and information which may affect an Owner or prospective Owner may be implemented by the ACC. Each Owner and prospective Owner is advised to carefully examine each of such documents in addition to these Restrictions to determine his rights and obligations as an Owner.


EXECUTED effective the 31 day of May, 2000.

WETMORE THOUSAND OAKS, LTD.
By: Worth Enterprises, Inc.,
General Partner


By: 
James W. Bastoni, President

STATE OF TEXAS)
)
COUNTY OF BEXAR)

This instrument was acknowledged before me on the 12th day of June, 2000, by James W. Bastoni, President of Worth Enterprises, Inc., a Texas corporation, General Partner of WETMORE THOUSAND OAKS, LTD., a Texas limited partnership, on behalf of said corporation and partnership.


Notary Public, State of Texas

AFTER RECORDING RETURN TO:
Sue Kopplin
6929 Camp Bullis Road
San Antonio, Texas 78256

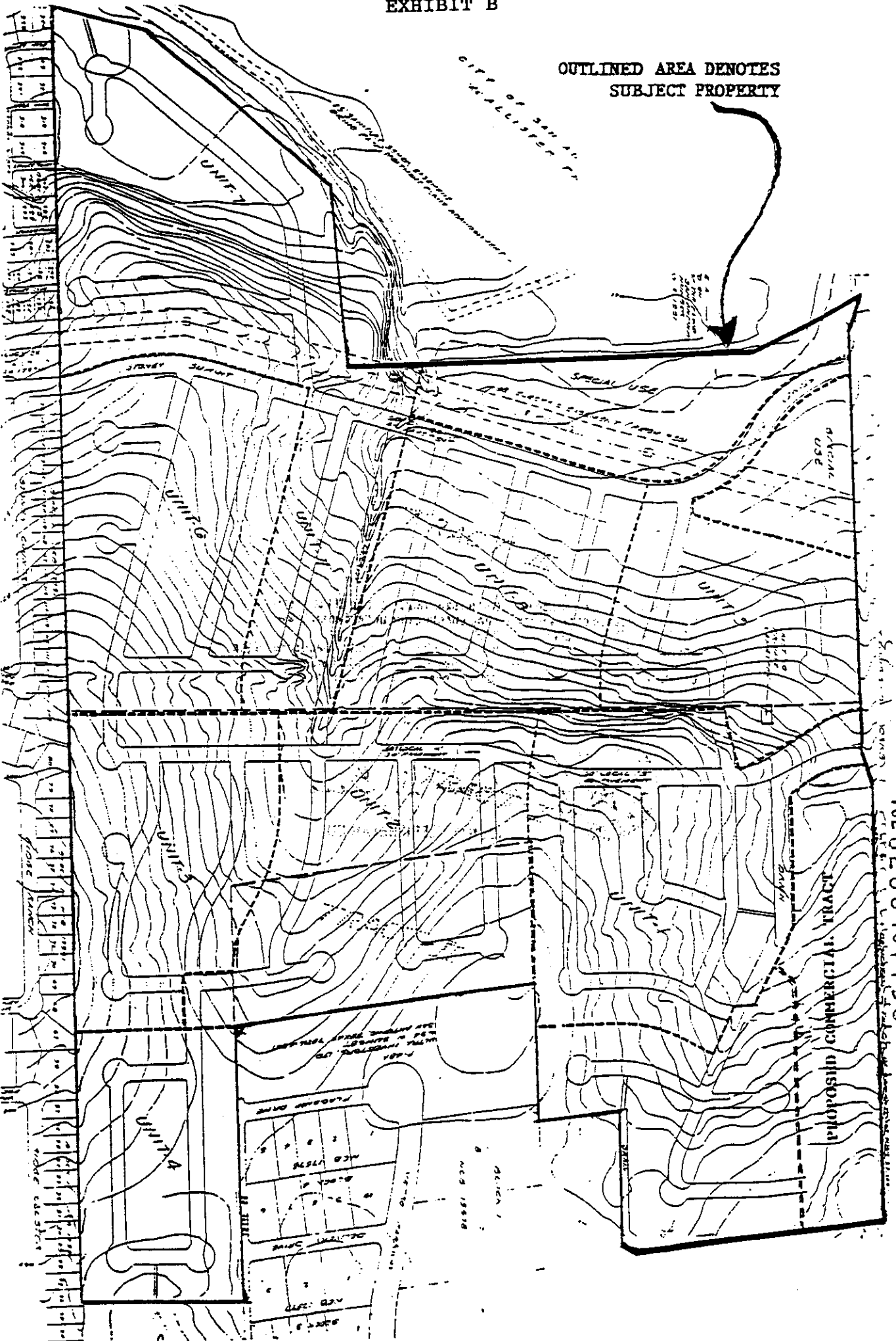


VOL 8449 PG 1110

OAK RIDGE VILLAGE SUBDIVISION

EXHIBIT B

OUTLINED AREA DENOTES
SUBJECT PROPERTY



VOL 8449 PG 11112

VOL 6203 PG 1196

VOL 8449 PG 1113

RECORDER'S MEMORANDUM
AT THE TIME OF RECORDATION, THIS
INSTRUMENT WAS FOUND TO BE INADEQUATE
FOR THE BEST PHOTOGRAPHIC REPRODUCTION
BECAUSE OF ILLEGIBILITY, CARBON OR
PHOTO COPY, DISCOLORED PAPER, ETC.

Any provision herein which restricts the sale, or use of the described real property because of race is invalid and unenforceable under Federal law STATE OF TEXAS, COUNTY OF BEXAR
I hereby certify that this instrument was FILED in File Number Sequence on the date and at the time stamped hereon by me and was duly RECORDED in the Official Public Record of Real Property of Bexar County, Texas on:

JUN 13 2000



Gerry Rickhoff
COUNTY CLERK BEXAR COUNTY, TEXAS

Filed for Record in:
BEXAR COUNTY, TX
GERRY RICKHOFF, COUNTY CLERK

On Jun 13 2000
At 2:22pm

Receipt #: 341109
Recording: 45.00
Doc/Mgmt: 6.00
Doc/Num : 2000-0095873
Deputy -Melissa Solano